

PARK LOCATIONS & FEATURES



Welcome to the Springfield Parks - they are open at dawn and close at 10:30p. Exceptions are Riverside, Carpenter, Enos, Gehrmann or Gurgens Parks that open at dawn and close at dusk.

We encourage you to unplug, have **FUN** playing in the green spaces, stop to smell the flowers, go "birding," pause life on our benches... and remember to:

- Leash and clean-up after your pets.
- Leave your alcohol at home.
- Follow safe speeds while driving through the parks along-side other pedestrians.
- Park in designated areas.
- Build fires in proper receptacles, only where designated.
- Obtain a park permit for groups of 25 or more [see page 88 for details].
- Follow park hours.

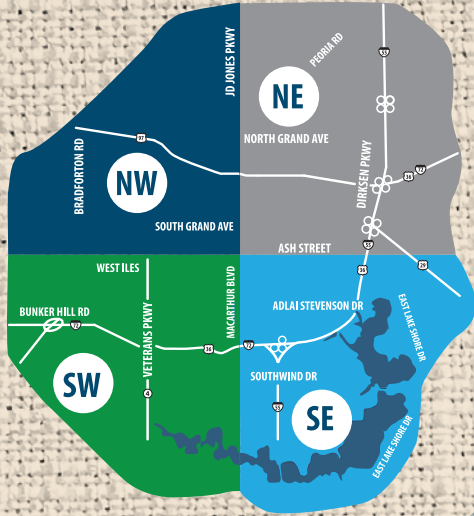
Call us if you see anything that needs our attention: 217-753-6212.

But better yet, DOWNLOAD our Park District App and click on Report an Issue to GPS pin the problem location and send a direct message to our Park District Maintenance Department!



- Bergen Park** - 200 Eastdale
- Bunn Park** - 2500 S. 11th St
- Carpenter Park** - #1 Carpenter Park Trail (Nature Preserve)
- Centennial Park** - 5751 Bunker Hill Rd
- Comer Cox Park** - 301 Martin Luther King Dr
- Duncan Park** - 500 N. MacArthur Blvd
- Dreamland Park** - 2300 Taylor Ave
- Eisenhower Park** - 2530 E. Cornell Ave
- Enos Park** - 1000 7th St
- Fairview Park** - 1901 N. 19th St
- Gehrmann Park** - 1000 N. 2nd St
- Gietl Park** - 1900 Stanhope Rd
- Gurgens Park** - 100 Carpenter Trail (Nature Preserve)
- Hobbs Park** - 2851 Fox Bridge Rd
- Iles Park** - 2000 S. 6th St
- Indian Hills Park** - 2540 Miami Trail
- Jaycee Park** - 2401 E. Monroe
- Jefferson Park** - 300 N. Oxford
- Kennedy Park** - 401 Walnut Valley Dr
- Kiwanis Park** - 2930 Stanton St
- Lake Victoria Park** - 3055 Normandy Rd
- Lanphier Park** - 1351 East N. Grand Ave
- Lawless Park** - 1200 Black Ave
- Lincoln Park** - 1601 N. 5th St
- Lindbergh Park** - 2419 Lindbergh Blvd
- Patrick J. Cadigan Park** - 2302 Berkley Dr
- Paul A. Barker Park** - 2008 Barnard Dr
- Riverside Park** - 4675 Peoria Rd
- Rotary Park** - 4501 W. Iles Ave
- Schlitt Park** - 2415 Sharon Dr
- Southwind Park** - 4965 S. 2nd St
- Stuart Park** - 1555 Winch Rd
- Timberbrooke Park** - 2065 W. Washington St
- Vredenburg Park** - 121 Crusader Rd
- Washington Park** - 1501 West S. Grand Ave
- Westchester Park** - 2215 Westchester Blvd

	Map#	Acres	Baseball/Softball	Basketball	Football/Soccer	Tennis	Bocce Ball	Dog Run	Fishing	Horseshoe Pit	Outdoor Ice	Shuffle Board	Open Shelter	Parking Lot	Picnic Area	Playground	Restrooms	Hiking Trails	Natural Area	Pedestrian Area	SPECIAL FEATURE
BERGEN PARK	2	2												•	•	•	•				
BUNN PARK	35	119	•						•					•	•	•	•				
CARPENTER PARK Nature Preserve	3	434											•	•	•		•		•		
CENTENNIAL PARK	4	190	•		•	•	•		•				•	•	•	•	•	•	•	•	Skate Park, Trail Head, Sled Hill
COMER COX PARK	5	6		•		•							•	•	•	•	•				Splash Fountain
DUNCAN PARK	6	26											•	•	•	•	•			•	Band Shell, Disc Golf, Pickleball
DREAMLAND PARK	7	10							•				•	•	•	•	•		•	•	
EISENHOWER PARK	8	21	•											•	•	•	•				Aquatic Facility
ENOS PARK	9	3											•		•	•	•				
FAIRVIEW PARK	10	9	•											•	•	•	•				
GEHRMANN PARK	11	2													•	•	•				
GIETL PARK	12	11	•		•									•	•	•	•			•	Aquatic Facility
GURGENS PARK	13	270																•	•		
HOBBS PARK	14	7	•										•	•	•	•	•				
ILES PARK	15	10	•										•	•	•	•	•				Historic Park, Pickleball
INDIAN HILLS PARK	16	9	•			•							•	•	•	•	•				
JAYCEE PARK	17	12	•	•									•	•	•	•	•			•	Soccer
JEFFERSON PARK	18	20	•											•		•	•				Community Garden
KENNEDY PARK	19	25	•		•								•	•	•	•	•				Cricket, Rugby
KIWANIS PARK	20	10			•									•	•	•	•				Int. Soccer
LAKE VICTORIA PARK	21	9							•				•	•	•				•	•	
LANPHIER PARK	22	2		•		•								•							Baseball Stadium
LAWLESS PARK	1	4	•										•	•	•		•				
LINCOLN PARK	24	88	•		•				•	•	•	•	•	•	•	•	•	•	•	•	Disc Golf, Ice Rinks, Fitness Park
LINDBERGH PARK	25	16	•		•	•								•	•	•	•				
PATRICK J. CADIGAN	26	4	•													•					
PAUL A. BARKER PARK	44	28		•									•	•	•	•				•	
RIVERSIDE PARK	27	470						•	•				•	•	•		•	•	•	•	BMX Track, Camping
ROTARY PARK	28	40	•	•	•	•							•	•	•	•	•			•	
SCHLITT PARK	29	5	•											•			•				Artificial Turf
SOUTHWIND PARK	41	80					•	•	•	•	•	•	•	•	•	•	•			•	Splash Fountain
STUART PARK	30	35			•			•	•				•	•	•	•	•	•	•	•	Trail Head
TIMBERBROOKE PARK	31	18								•					•					•	
VREDENBURGH PARK	32	8	•	•										•		•	•				Trail Head
WASHINGTON PARK	33	150				•		•		•			•	•	•	•	•	•	•	•	
WESTCHESTER PARK	34	10													•	•					



TRAIL KEY

- Bunn to Lost Bridge
- Interurban Trail
- Lost Bridge Trail
- Wabash Trail
- Sangamon Valley Trail



YOUR PARKS



MAP# PARK/FACILITY

1	Lawless Park	10	Fairview Park	17	Jaycee Park	29	Schlitt Park
2	Bergen Park	11	Gehrmann Park	18	Jefferson Park	30	Stuart Park
3	Carpenter Park	12	Gietl Park	19	Kennedy Park	31	Timberbrooke Park
5	Comer Cox Park	13	Gurgens Park	22	Lanphier Park	33	Washington Park
6	Duncan Park	15	Iles Park	24	Lincoln Park	43	Sang Valley Trail <small>Managed by Sangamon County</small>
9	Enos Park	16	Indian Hills Park	27	Riverside Park	45	Bunn to Lost Brdg

YOUR WAY!



TRAIL KEY

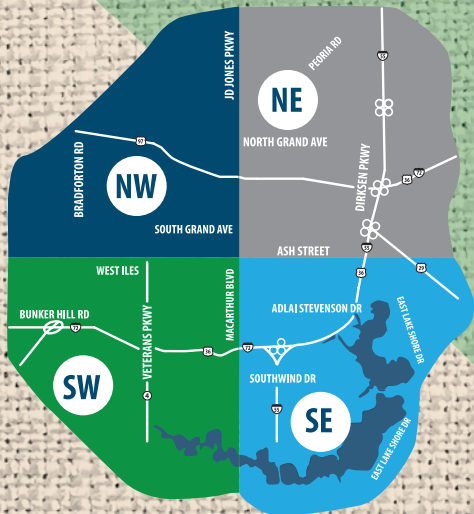
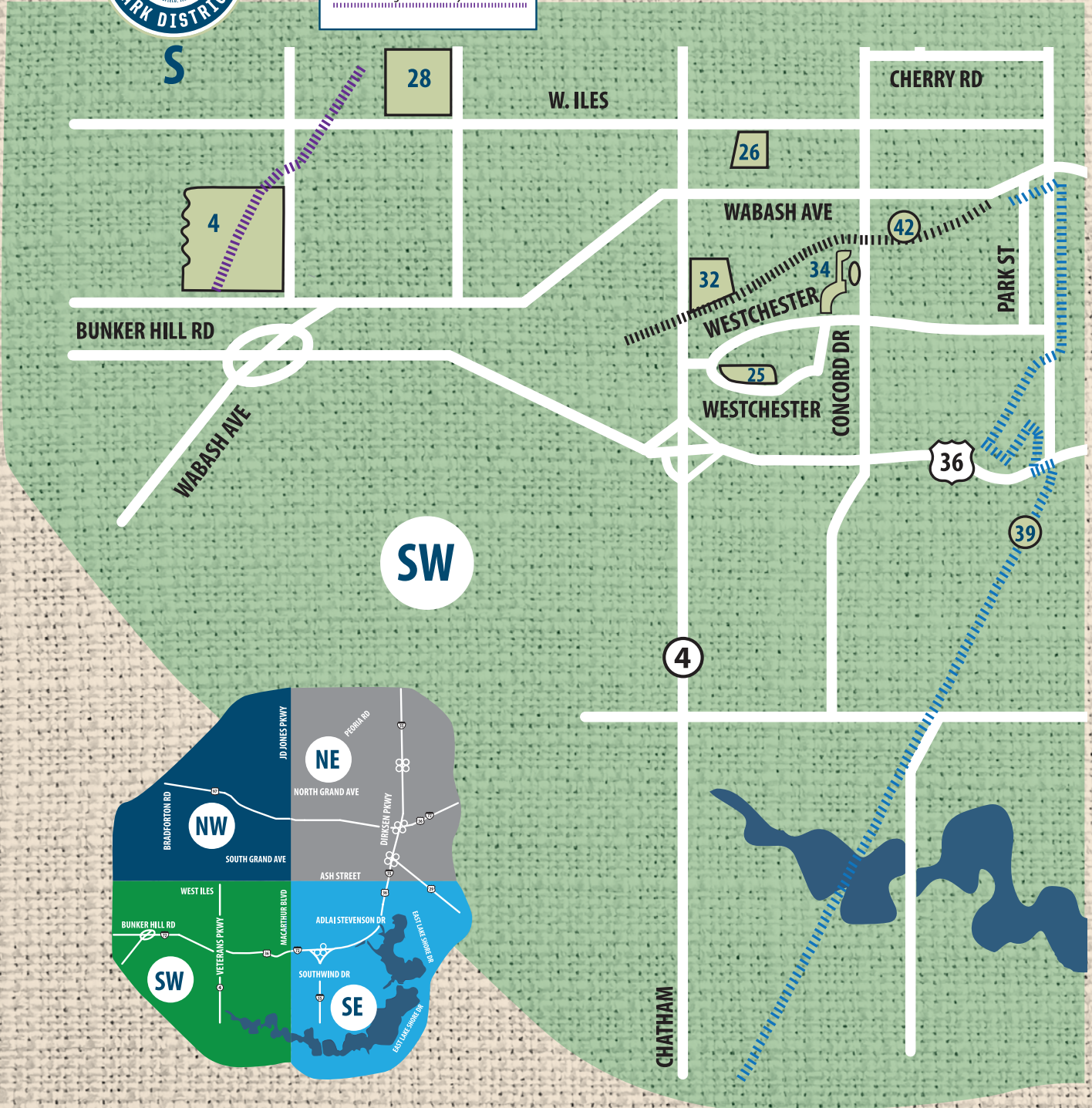
Bunn to Lost Bridge

Interurban Trail

Lost Bridge Trail

Wabash Trail

Sangamon Valley Trail



CHATHAM

MAP# PARK/FACILITY

4	Centennial Park	23	Lincoln Greens Park	34	Westchester Park	44	Paul A. Barker Park
7	Dreamland Park	25	Lindbergh Park	35	Bunn Park		
8	Eisenhower Park	26	Patrick J. Cadigan Park	38	Lost Bridge Trail		
14	Hobbs Park			39	Interurban Trail		
20	Kiwanis Park	28	Rotary Park	42	Wabash Trail		
21	Lake Victoria Park	32	Vredenburgh Park	41	Southwind Park		

D Facility icons key found pg. 74-75



RESERVATION INFORMATION

Reservations are accepted on a first-come, first-served basis for the season beginning on the first working day in March for groups of 15 or more.

Shelters may be reserved from May 1 through October, weather permitting. (Permission is not required for groups under 15, however, there is no guarantee that the restrooms will be open and that space and tables will be available.)

A minimum of 7 days advance notice is required for all reservations. All documents and payment of fees are due at the time the reservation is made.

PERMITS

Picnic shelter permits give the holder exclusive use of the picnic shelter for which the permit has been issued on the date specified. All other facilities are open to the public.

Picnic shelter permits include use of the shelter and the existing set of tables, trash cans, grill(s) and facilities of the shelter. Additional tables and trash cans can be requested, if available, for an additional fee. Groups are encouraged to familiarize themselves with the available facilities and rules of use prior to filling out a picnic shelter reservation request form either in person or online at <http://bit.ly/SPDPicnicPermits>

Groups that violate policies, fail to properly clean up their site, cause damage to facilities, are larger than arranged for, or are misleading in their application are subject to damage assessment and additional fees may be assigned.

PICNIC PERMIT RULES:

Reservation forms will be posted on-site at the permitted picnic location by Park District Maintenance. Permittee must carry reservation forms on their person at all times during the date of the event.

Cooking is allowed on supplied barbecue grills only. Hot coals must be extinguished and removed from the area, unless a container is provided on site. **OPEN FIRES ARE NOT ALLOWED!**

Groups are responsible for placing all trash in the trash cans provided or properly removing it from the site. The site will be inspected after each use. Any excess debris or damage will be the responsibility of the permit holder.

If barricades are requested, it is the permit holders responsibility to set up and take down barricades (provided by park district) for event. Barricades are only offered for events/walks.

Vehicles are only permitted on designated roads and parking areas throughout the parks.

ITEMS NOT ALLOWED INCLUDE,

but are not limited to: tents or shade canopies larger than 10 x 10, bands, disc jockeys, portable bathrooms, commercial uses or productions, circus acts, public displays regardless of being profit or non-profit, use of propane grills, food vendors, alcohol, fireworks, bounce houses, water features such as "slip-n-slides" are prohibited - unless special permit for any of these items has been issued.

CANCELLATION/REFUND POLICY

Permit fee is non-refundable - Rain or Shine.





SPECIAL EVENTS OR WALK/RUNS

217-544-1751 ext. 1004

Organizers who plan a special event on Park District property must get written approval from the Park District prior to the event. Permit fees will apply to events that generate revenue on park property.

Charity walks/runs can help organizations raise significant funds by leveraging people’s desire to help others while filling their basic need to get in shape. The Park District makes it easy for organizers to host a walk in Washington, Lincoln and Southwind Parks.

WALK PACKAGES INCLUDE:

- United State Track and Field Certified race courses (2 mile and 5K) *excluding Southwind Park
- Marked courses with and accompanying race course map *excluding Southwind Park
- Barricades for large walks to prevent vehicular traffic *excluding Southwind Park and Lincoln Park
- Exclusive use of the picnic shelter during the event *excluding Southwind Park

PERMIT FEE:	RES	NON-RES
	\$150	\$180

*Extra Tables, Trash Cans and a dumpster may be added for additional fees.

PLEASE NOTE - SOUTHWIND PARK

Call Erin’s Pavilion 217-585-2941 directly for availability at Southwind Park, rates and schedules to reserve for Picnics, Walk/Runs and Special Events located at Southwind Park.

ATHLETIC FIELDS

217-544-1751 ext. 1012

Community members are welcome to utilize Park District fields and sport courts on a first come first serve basis. However, please be aware that priority will be given to permitted field usage. Individuals and/or teams interested in reserving a field or sport court should call for availability and guidelines for reservation.

PERMIT FEE:	RES	NON-RES
	\$8	\$11

Permit Fee for 1-hour Increments.
*Park District rates are subject to change.





Barker Park

Picnic Shelter - Basic

*Power

Centennial Park

Picnic Shelter 1 - Basic

Picnic Shelter 2 - Basic

Comer Cox Park

Picnic Shelter 1 - Amenity

Picnic Shelter 2 - Basic

Picnic Shelter 3 - Basic

*Power, Restrooms, Water

Duncan Park

Picnic Shelter 1 - Amenity

Picnic Shelter 2 - Basic

Picnic Shelter 3 - Amenity

*Power, Restrooms, Water

Dreamland Park

Picnic Shelter 1 - Amenity

Picnic Shelter 2 - Amenity

Picnic Shelter 3 - Amenity

*Power, Restrooms, Water

Enos Park

Picnic Shelter - Amenity

*Power, Restrooms, Water

Iles Park

Picnic Shelter 1 - Amenity

*Power, Restrooms, Water

Indian Hills

Picnic Shelter - Basic

Jaycee Park

Picnic Shelter 1 - Amenity

*Power, Restrooms, Water

Lincoln Park

Picnic Shelter 4 - Amenity

Picnic Shelter 7 - Amenity

*Power, Restrooms, Water

Rotary Park

Picnic Shelter - Basic

*Restrooms, Water

Southwind Park

Hope Pavilion - Amenity

Picnic Shelters 1, 3, 4, 5 & 6 - Basic

*Power, Restrooms, Water

Stuart Park

Picnic Shelter - Basic

*Power

Washington Park

Picnic Shelter - Amenity

*Power, Restrooms, Water